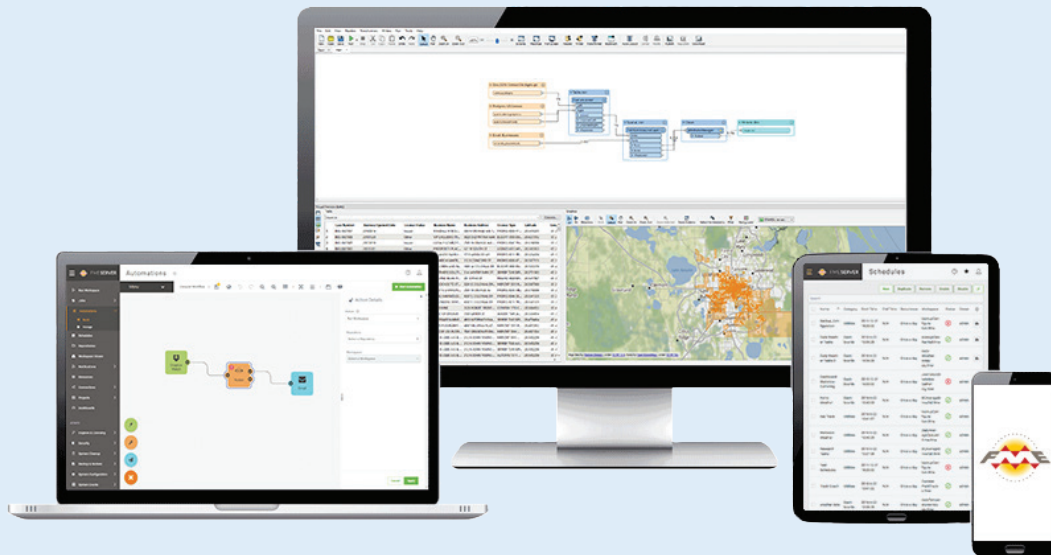




FME is your Data Integration Platform

Connect data and applications with automated integrated workflows.



Maximise the Value of Your Data, Everyday.

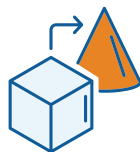
Data integration is the process of combining various data types and formats into a single location.

FME is the data integration platform with the best support for spatial data worldwide. Eliminate silos and seamlessly connect disparate data sources, manage data structure and content and deliver superior data automation, all without the need for coding!



CONNECT

Easily move data between 450+ applications including geospatial



TRANSFORM

Use a library of transformers to restructure data without writing code



AUTOMATE

Trigger action with event-based workflows, eliminating manual effort

The FME Platform

One engine, multiple ways to deploy

With the FME Platform discover custom integration workflows that support everything from geospatial data to APIs



FME DESKTOP

Build repeatable data conversion and transformation workflows using an intuitive drag-and-drop interface

- Support for 450+ formats and applications
- Integrate multiple data sources
- Eliminate manual tasks with event-based workflows



FME SERVER

Automate workflows built in FME Desktop, and run them on a schedule or in response to triggers and get results ASAP

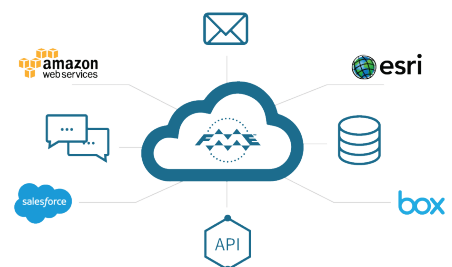
- Run data maintenance tasks
- Get realtime information based on events
- Build a self service portal
- Receive workflow based notifications



FME CLOUD

FME Cloud is the hosted version of FME Server

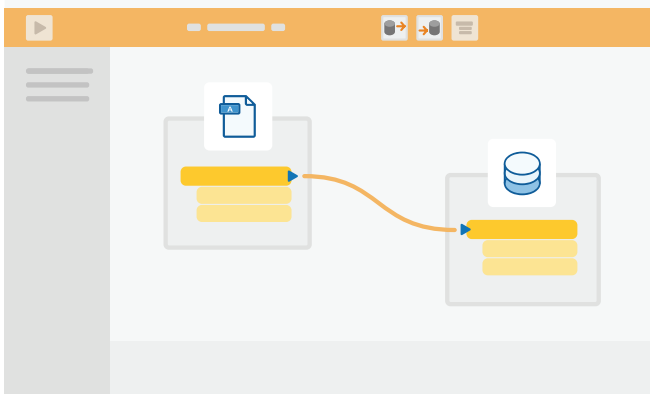
- Connect the web and combine the automation power of FME Server with the flexibility of the cloud
- Build workflows in FME Desktops drag-and-drop interface and use FME Cloud to run them constantly in real time, in response to events, or on a time interval.



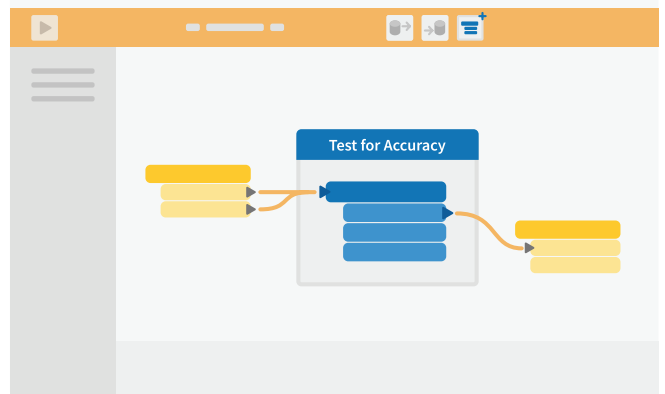
Save time improve data quality

THE FME Platform, Step-by-Step

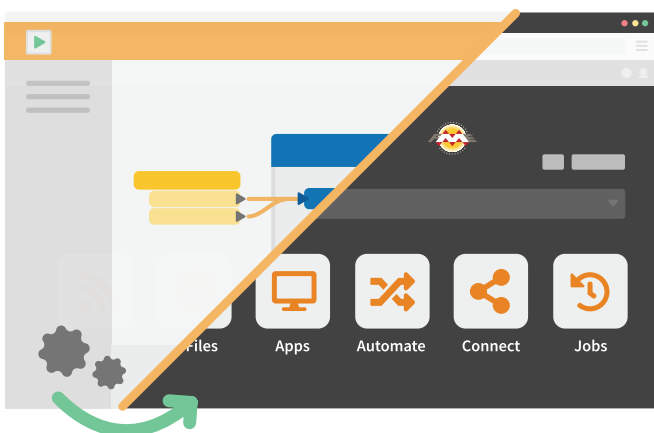
- 1 Connect your data sources and specify output locations with FME Desktop



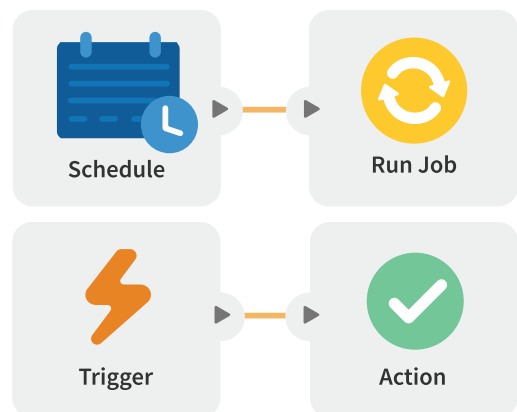
- 2 Add transformers as needed to customize your workflow



- 3 Run workflows locally or publish workflows to FME Server or FME Cloud



- 4 Set schedules or create event-based automation workflows for real-time processing



- 5 Your data is in sync and ready to be used

LOCUS; the Intersection of Business Acumen and FME Certified Technical Expertise

"We've been working with John and the team at Locus for more than 12 years. We've been inspired by the commitment, authenticity and leadership that Locus brings to all their customer relationships. Their unique blend of business competence and technical expertise makes them a great Safe Software partner and a powerful asset to any organisation."

— Don Murray & Dale Lutz
Co-Founders, Safe Software



Locus is a data integration solution and technology provider for New Zealand and Australia.

We've been empowering businesses to better data-based decision making for more than 15 years.

As a Safe Software Platinum Partner and Value-Added Reseller, we specialise in the supply, delivery and support of FME software.

Offering data solutions, consulting and training services to a range of commercial and Government organisations, we can be on-site, remote or as needed. Our team have the knowledge and expertise to support you in transforming the way you work with data. Learn more at www.locusglobal.com.

The Leadership Team



John Arnerich
Group Director



Ruby Donaldson
Business Development Director
Australia and New Zealand

Top Applications & Formats Supported in FME

- Adobe 3d PDF
- Auto CAD DWG/ DXF
- Autodesk Revit
- CSA (Comma Separated Value)
- Dropbox
- ESRI Geodatabase (ArcSDE, File Geodatabase)
- ESRI Shapefile
- ESRI ArcGIS Online
- ESRI ArcGIS Portal
- ESRI ArcGIS Server
- GeoJSON (Geographic JavaScript Object Notation)
- GE Smallworld
- Google KML
- HTML
- JPEG
- JSON
- GPX
- LAS (ASPRS Lidar DataExchange Format)
- MapInfo MIF/MID
- Mapinfo TAB
- Microsoft Excel
- Microsoft Word
- Microsoft PowerPoint
- Microsoft Azure SQL Database
- Microsoft Access
- Microsoft SharePoint List
- Microsoft SQL Server
- Power BI
- Tableau
- WFS (Web Feature Service)
- WMS (Web Map Service)
- XML

NEW ZEALAND
0800 562 8769
hello@locus.co.nz

AUSTRALIA
+61 436298 406
hello@locusglobal.com.au

www.locusglobal.com

